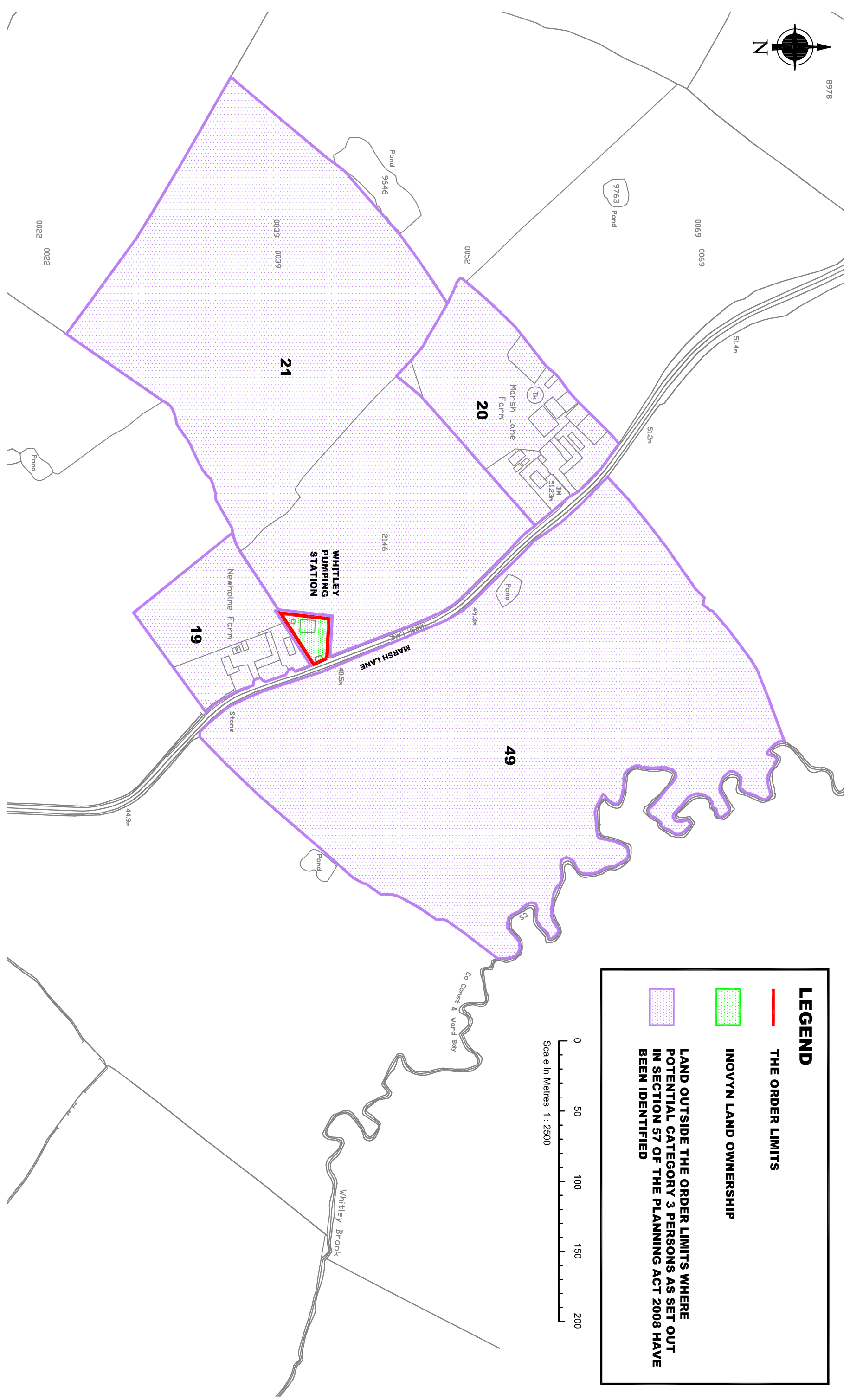





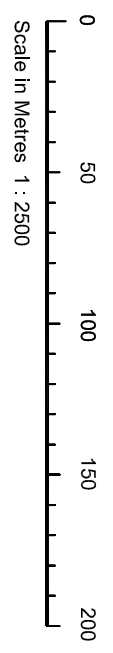


89778



**LEGEND**

-  THE ORDER LIMITS
-  INOVYN LAND OWNERSHIP
-  LAND OUTSIDE THE ORDER LIMITS WHERE POTENTIAL CATEGORY 3 PERSONS AS SET OUT IN SECTION 57 OF THE PLANNING ACT 2008 HAVE BEEN IDENTIFIED



**HOLFORD BRINEFIELD - KGSP - LAND PLAN (REGULATION 5(2)(j)) - SHEET 2 OF 7**

TITLE		HOLFORD BRINEFIELD - KGSP - LAND PLAN (REGULATION 5(2)(j)) - SHEET 2 OF 7	
REV	CHG'D BY	DATE	DESCRIPTION
B1	RDS	26.10.2015	FOR DCO APPLICATION
	AL		ALTERATIONS
<p>THIS DRAWING IS PRIVATE AND CONFIDENTIAL, AND IS THE PROPERTY OF KEUPER GAS STORAGE LIMITED. IT MUST NOT BE COPIED OR LENT WITHOUT THE CONSENT OF KEUPER GAS STORAGE LIMITED BRINE AND WATER SECTION AND MUST BE RETURNED WITH TENDER AND / OR ON COMPLETION OF ORDER.</p>			
<p><b>KEUPER GAS STORAGE LIMITED</b> BRINE AND WATER SECTION, NORTHWICH SITES, HOLFORD BRINEFIELD, LOSTOCK GRALAM, NORTHWICH, CHESHIRE, CW9 7TD.</p>			
<p><b>WARNING</b> THIS DRAWING HAS BEEN GENERATED USING C.A.D. AUTOCAD AND HAS BEEN CHECKED AND APPROVED BUT NO GUARANTEE SHOULD BE TAKEN AS TO THE ACCURACY OF THE DRAWING EXCEPT BY UPDATING THE C.A.D. MASTER IMAGE. IF ANY DOUBT EXISTS PLEASE CONTACT HOLFORD DRAWING OFFICE FOR CONFIRMATION OF CURRENT DRAWING STATUS.</p>			
DESIGNED BY	DATE	APPROVED BY	SCALE
Alan Sheehan	19.05.2015	C	1 : 2500
CHECKED BY	DATE	WORKS	PLANT REF
RDS	19.05.2015		
TITLE	EXT.	PROJECT No.	SCALE
		13-03-01/HOL/24/612	1 : 2500
SIZE	REV		
A3	B1		