
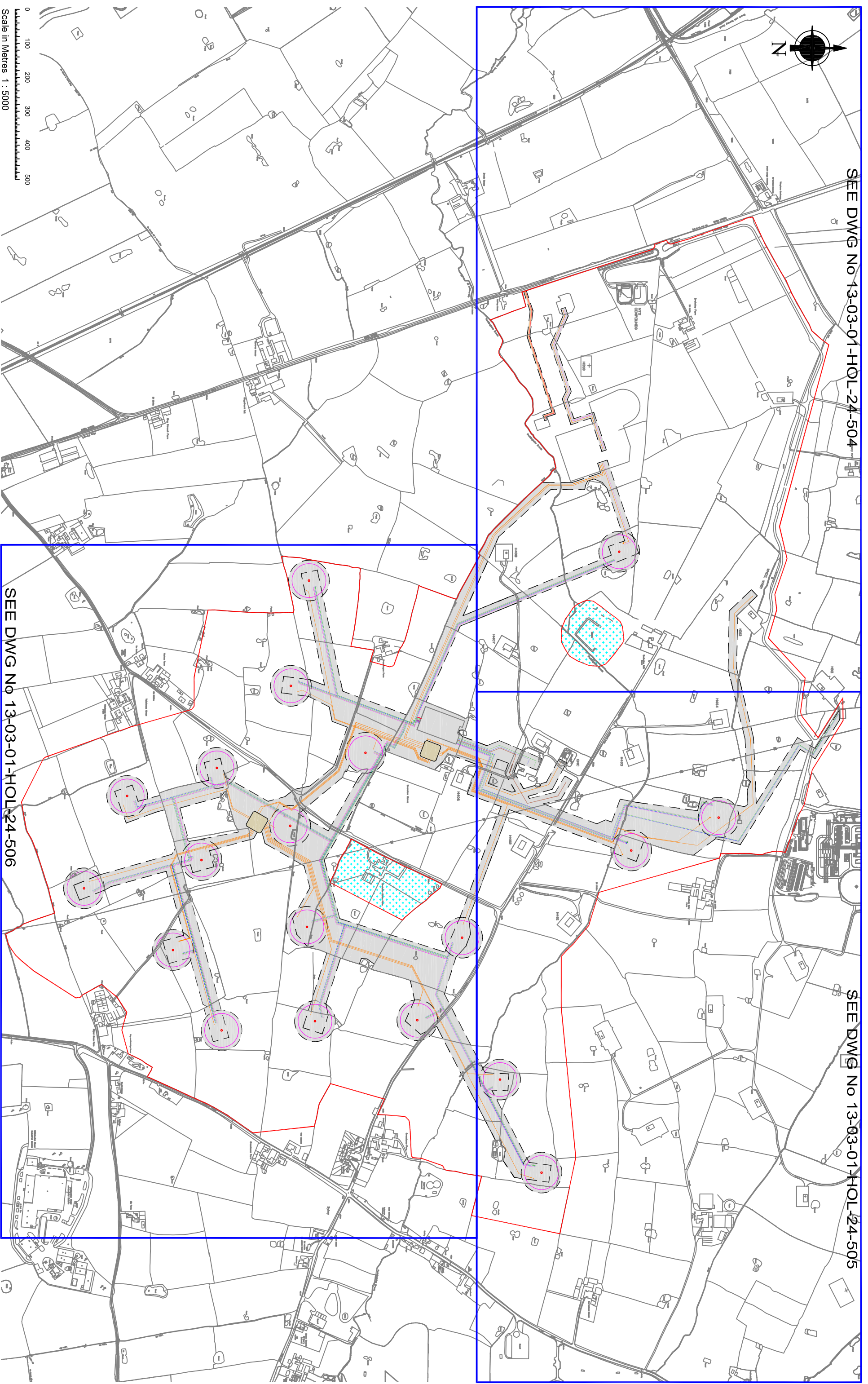
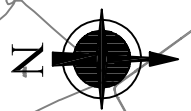


SEE DWG No 13-03-01-HOL-24-504

SEE DWG No 13-03-01-HOL-24-505



SEE DWG No 13-03-01-HOL-24-506

HOLFORD BRINEFIELD - KGSP - BELOW GROUND WORKS PLAN [REGULATION 5(2)(j)] - MAIN DEVELOPMENT AREA - KEY PLAN

TITLE		DRAWN BY		DATE		APPROVED BY		PROJECT No.		SCALE	
		Alan Skehorn		19.08.2015		II		EN030002		1:5000	
REV		CHKD		DATE		WORKS		DRAWING No.		SIZE	
B1		DP		26.10.2015		FLAINT REF		13-03-01/HOL/24/513		A1	
FOR DOO APPLICATION						APPLICATION NUMBER				REV	
ALTERATIONS										B1	

THIS DRAWING IS PRIVATE AND CONFIDENTIAL, AND IS THE PROPERTY OF KEUPER GAS STORAGE LIMITED. IT MUST NOT BE COPIED OR LENT WITHOUT THE CONSENT OF KEUPER GAS STORAGE LIMITED. BRINE AND WATER SECTION AND MUST BE RETURNED WITH TENDER AND / OR ON COMPLETION OF ORDER.

KEUPER GAS STORAGE LIMITED
BRINE AND WATER SECTION, NORTHWICH SITES,
HOLFORD BRINEFIELD, LOSTOCK GRALAM,
NORTHWICH, CHESHIRE, CW9 7TD.

WARNING
THIS DRAWING HAS BEEN GENERATED USING C.A.D. BUT UNDER NO CIRCUMSTANCES SHOULD REVISIONS BE MADE TO THE DRAWING EXCEPT BY UPDATING THE C.A.D. MASTER IMAGE. IF ANY DOUBT EXISTS PLEASE CONTACT HOLFORD DRAWING OFFICE FOR CONFIRMATION OF CURRENT DRAWING STATUS.