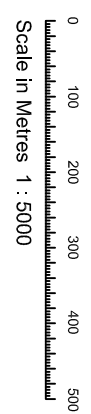
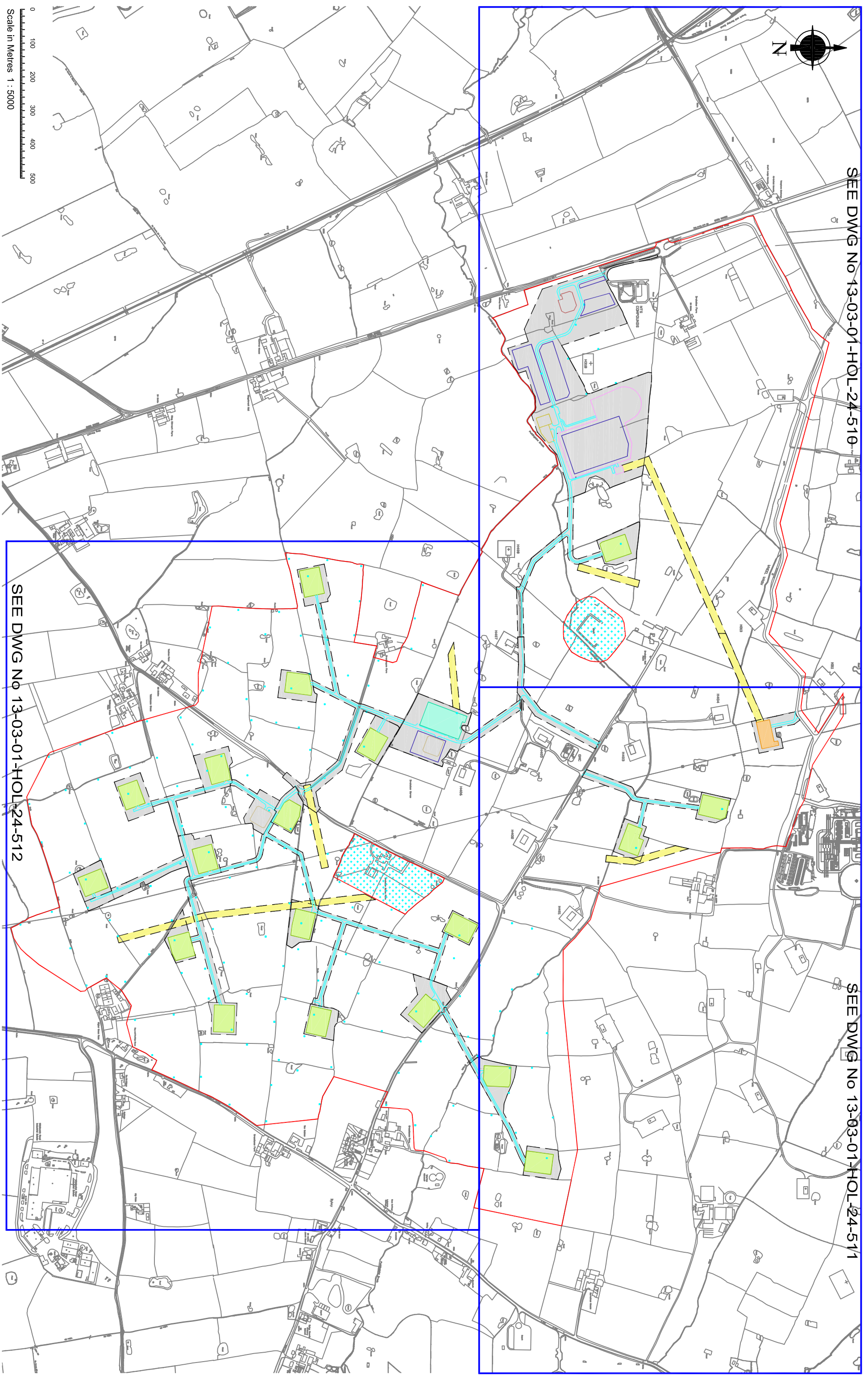
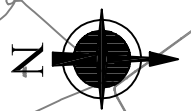


SEE DWG No 13-03-01-HOL-24-510

SEE DWG No 13-03-01-HOL-24-511



SEE DWG No 13-03-01-HOL-24-512

### HOLFORD BRINEFIELD - KGSP - ABOVE GROUND WORKS PLAN [REGULATION 5(2)(j)] - MAIN DEVELOPMENT AREA - KEY PLAN

TITLE		HOLFORD BRINEFIELD - KGSP - ABOVE GROUND WORKS PLAN [REGULATION 5(2)(j)] - MAIN DEVELOPMENT AREA - KEY PLAN	
REV	DESCRIPTION	CHKD BY	DATE
B1	FOR DCO APPLICATION	DP	26.10.2015
B1	ALTERATIONS	DP	26.10.2015
<p>THIS DRAWING IS PRIVATE AND CONFIDENTIAL, AND IS THE PROPERTY OF KEUPER GAS STORAGE LIMITED. IT MUST NOT BE COPIED OR LENT WITHOUT THE CONSENT OF KEUPER GAS STORAGE LIMITED. BRINE AND WATER SECTION AND MUST BE RETURNED WITH TENDER AND / OR ON COMPLETION OF ORDER.</p>			
<p><b>KEUPER GAS STORAGE LIMITED</b> BRINE AND WATER SECTION, NORTHWICH SITES, HOLFORD BRINEFIELD, LOSTOCK GRALAM, NORTHWICH, CHESHIRE, CW9 7TD.</p>		<p><b>WARNING</b> THIS DRAWING HAS BEEN GENERATED USING C.A.D. BUT UNDER NO CIRCUMSTANCES SHOULD REVISIONS BE MADE TO THE DRAWING EXCEPT BY UPDATING THE C.A.D. MASTER IMAGE. IF ANY DOUBT EXISTS PLEASE CONTACT HOLFORD DRAWING OFFICE FOR CONFIRMATION OF CURRENT DRAWING STATUS.</p>	
DRN. BY	DATE	APPROVED BY	SCALE
Alan Skehorn	18.08.2015		1:5000
CHECKED BY	DATE	WORKS FLAINT REF.	PROJECT No.
DP	18.08.2015		EN030002
TITLE	INST	GEOS AREAS	DRAWING No.
	E		13-03-01/HOL/24/514
EXT.			SIZE
			A1
			REV
			B1