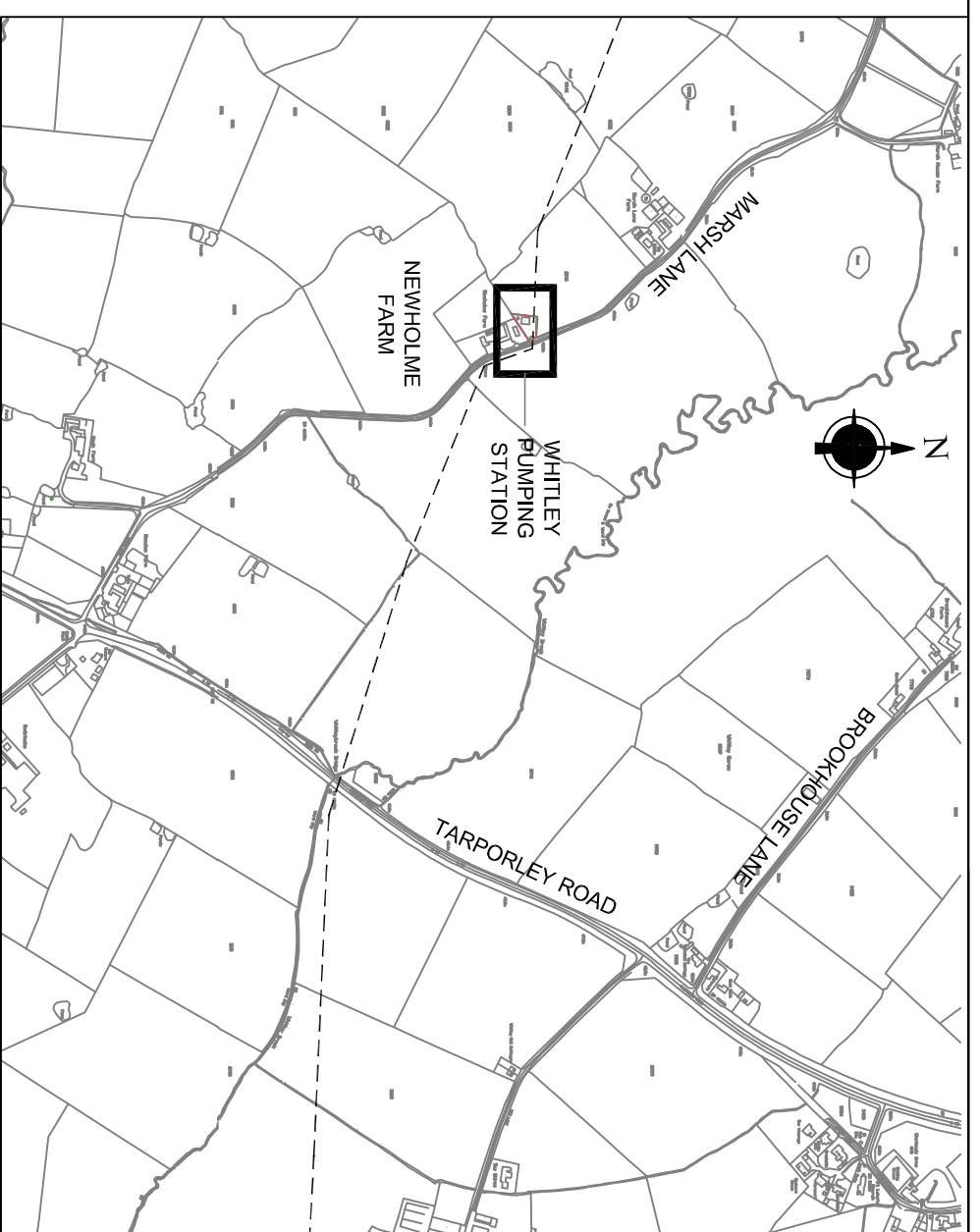
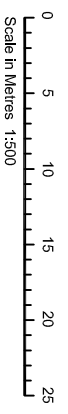
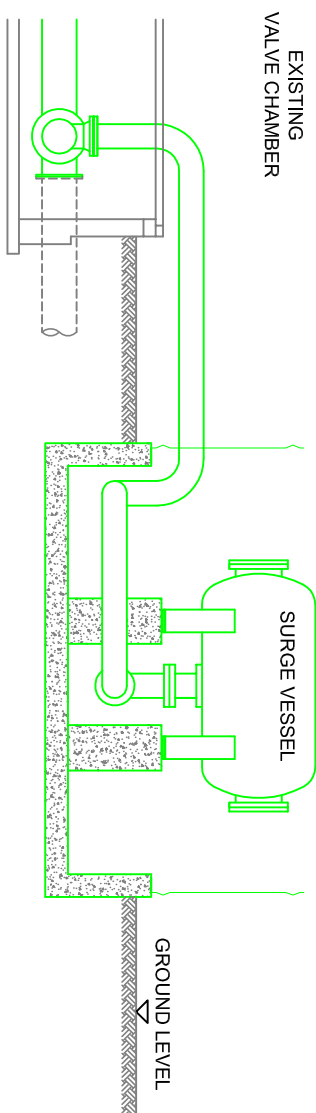


PLAN
1:500

- LEGEND**
- NEW INFRASTRUCTURE
 - THE ORDER LIMITS
 - INEOS LAND OWNERSHIP
 - - - EXISTING BRINE PIPELINE



LOCATION PLAN
1:10000



ELEVATION ON PROPOSED BRINE PURGE VESSEL COMPOUND
1:100

WHITLEY PUMPING STATION - KGSP - GENERAL ARRANGEMENT OF PUMPING STATION COMPOUND

TITLE											
REV	DESCRIPTION	BY	DATE	APPROVED BY	DATE	SCALE	PROJECT No.	DRAWING No.	SITE	REV	DATE
B1	FOR DCO APPLICATION	RDS	24/9 2015			1:10000 1:500 1:100	EN030002	13-03-01/HOL/24/235	A3		
	ALTERATIONS								B1		

THIS DRAWING IS PRIVATE AND CONFIDENTIAL, AND IS THE PROPERTY OF KEUPER GAS STORAGE LIMITED. IT MUST NOT BE COPIED OR LENT WITHOUT THE CONSENT OF KEUPER GAS STORAGE LIMITED. BRINE AND WATER SECTION AND MUST BE RETURNED WITH TENDERS AND / OR ON COMPLETION OF ORDER.

KEUPER GAS STORAGE LIMITED
BRINE AND WATER SECTION, NORTHWICH SITES,
HOLFORD BRINEFIELD, LOSTOCK GRALAM,
NORTHWICH, CHESHIRE, CW9 7TD.

WARNING
THIS DRAWING HAS BEEN GENERATED USING C.A.D BUT UNDER NO CIRCUMSTANCES SHOULD REVISIONS BE MADE TO THE DRAWING EXCEPT BY REPLACING THE C.A.D MASTER MAKE IF ANY DOUBT EXISTS PLEASE CONTACT HOLFORD DRAWING OFFICE FOR CORRECTION OF CURRENT DRAWING STATUS

DRAWN BY	DATE	APPROVED BY	DATE	SCALE	PROJECT No.	DRAWING No.	SITE
Alan Sashburn	02/2 2015			1:10000 1:500 1:100	EN030002	13-03-01/HOL/24/235	A3
CREATED BY	DATE	APPROVED BY	DATE	SCALE	PROJECT No.	DRAWING No.	SITE
RDS	02/2 2015			1:10000 1:500 1:100	EN030002	13-03-01/HOL/24/235	A3