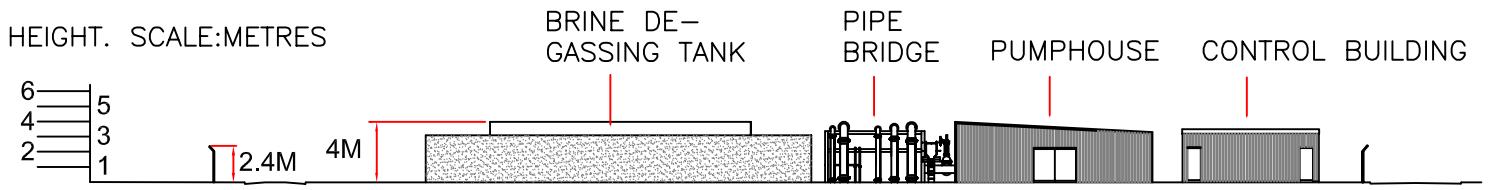

ELEVATION LOOKING NORTH

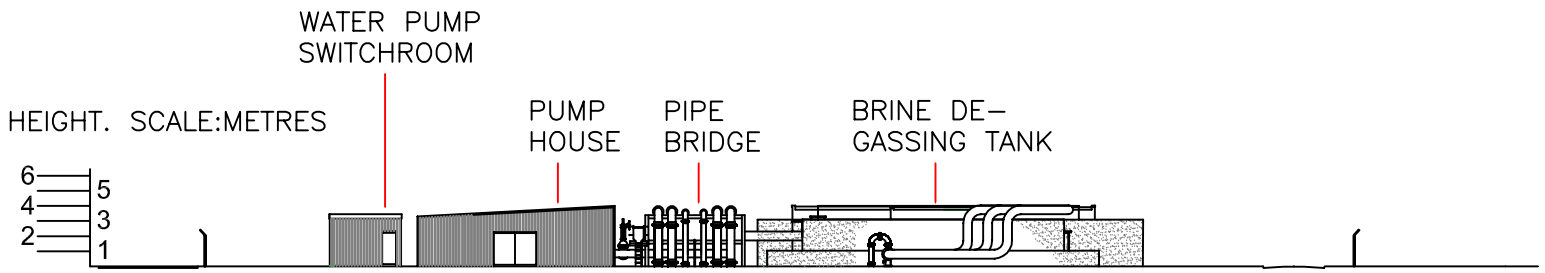

ELEVATION LOOKING SOUTH

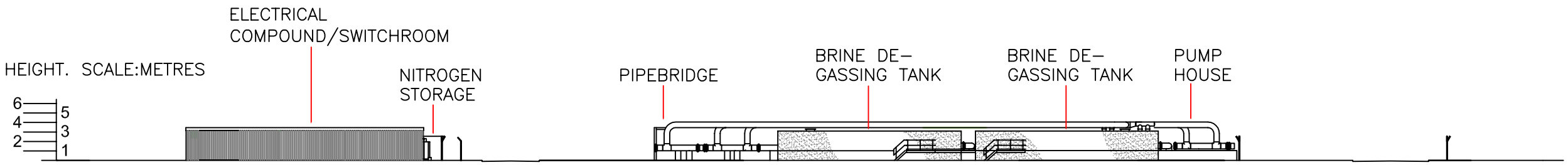

ELEVATION LOOKING EAST

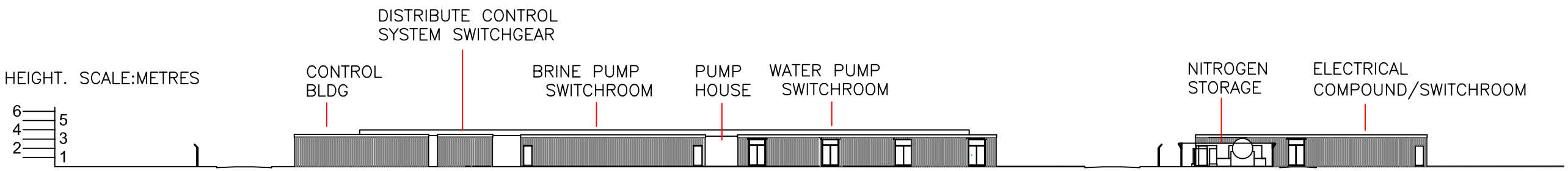

ELEVATION LOOKING WEST

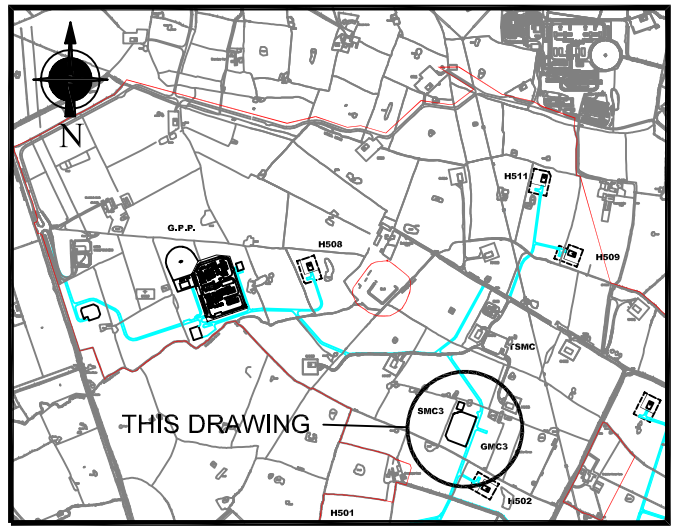

LOCATION PLAN
NOT TO SCALE

0 5 10 15 20 25 30 35 40 45 50

Scale in Metres 1 : 500

TITLE

HOLFORD BRINEFIELD - KGSP - ELEVATIONS ON SOLUTION MINING COMPOUND (SMC3)

REV		CHKD BY	DATE
B1	FOR DCO APPLICATION	RDS	26.10 2015
	ALTERATIONS		

THIS DRAWING IS PRIVATE AND CONFIDENTIAL AND IS THE PROPERTY OF KEUPER GAS STORAGE LIMITED, IT MUST NOT BE COPIED OR LENT WITHOUT THE CONSENT OF KEUPER GAS STORAGE LIMITED BRINE AND WATER SECTION AND MUST BE RETURNED WITH TENDER AND / OR ON COMPLETION OF ORDER.

KEUPER GAS STORAGE LIMITED
BRINE AND WATER SECTION, NORTHWICH SITES,
HOLFORD BRINEFIELD, LOSTOCK GRALAM,
NORTHWICH, CHESHIRE, CW9 7TD.

WARNING
THIS DRAWING HAS BEEN GENERATED USING C.A.D AUTHORISED COPYING AND MICROFILMING IS PERMITTED BUT UNDER NO CIRCUMSTANCES SHOULD REVISIONS BE MADE TO THE DRAWING EXCEPT BY UPDATING THE C.A.D MASTER IMAGE. IF ANY DOUBT EXISTS PLEASE CONTACT HOLFORD DRAWING OFFICE FOR CONFIRMATION OF CURRENT DRAWING STATUS

DRN. BY: Alan Capper	DATE: 02.02 2015	APPROVED BY: C / M	ACC. No.
CHECKED BY: RDS	DATE: 02.02 2015	INST / E	WORKS / PLANT REF
TELE:			GEOG. AREA(S)
EXT:			

PROJECT No.	
SCALE	1:500
APPLICATION NUMBER	EN030002
SIZE	A3
DRAWING No.	13-03-01/HOL/24/271
REV	B1