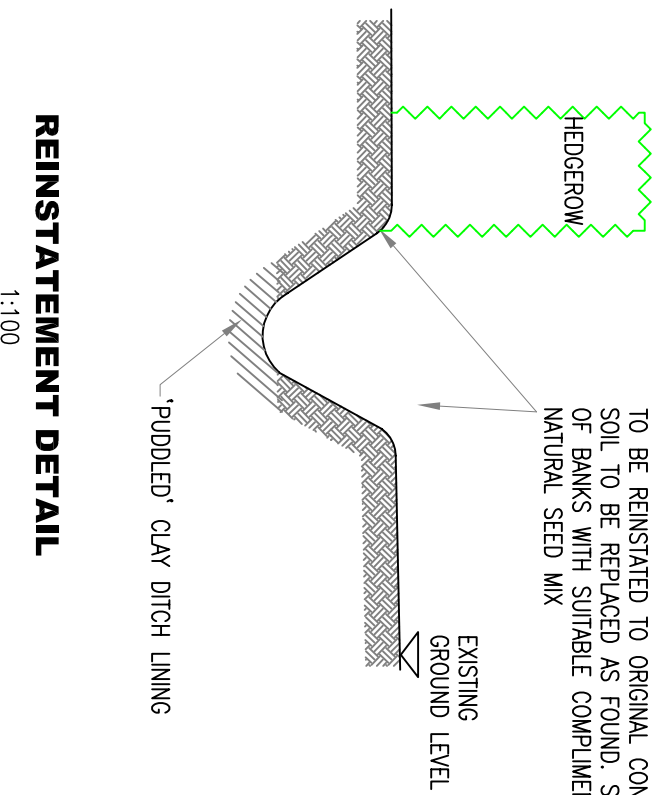
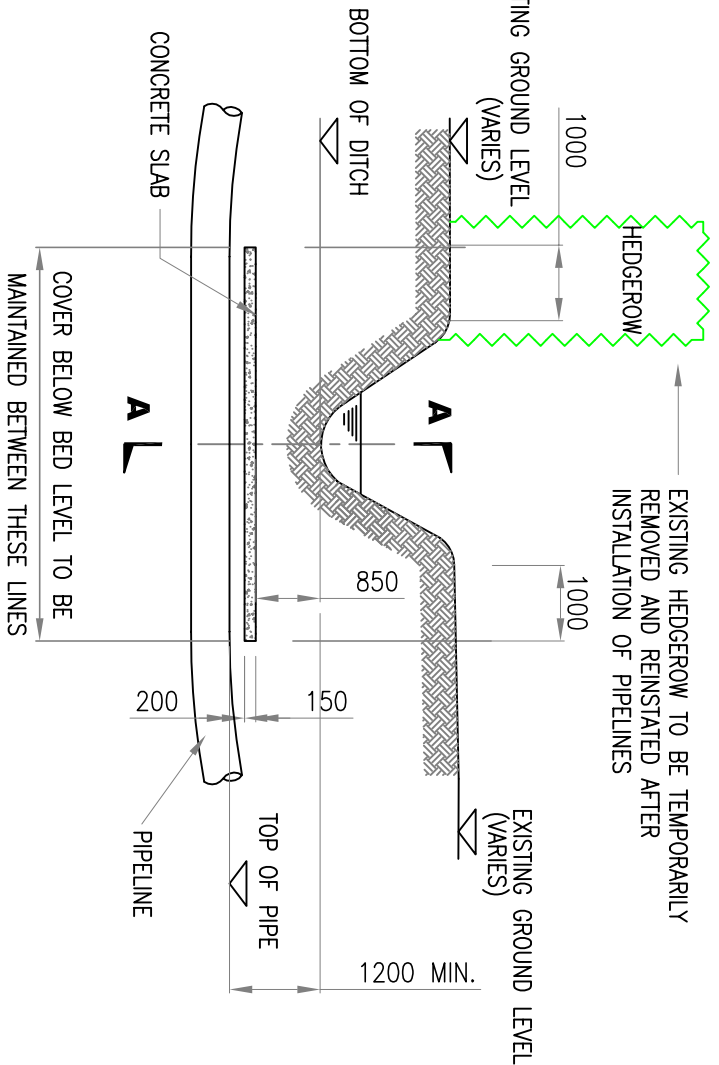


TO BE REINSTATED TO ORIGINAL CONTOUR
SOIL TO BE REPLACED AS FOUND. SEEDING
OF BANKS WITH SUITABLE COMPLEMENTARY
NATURAL SEED MIX



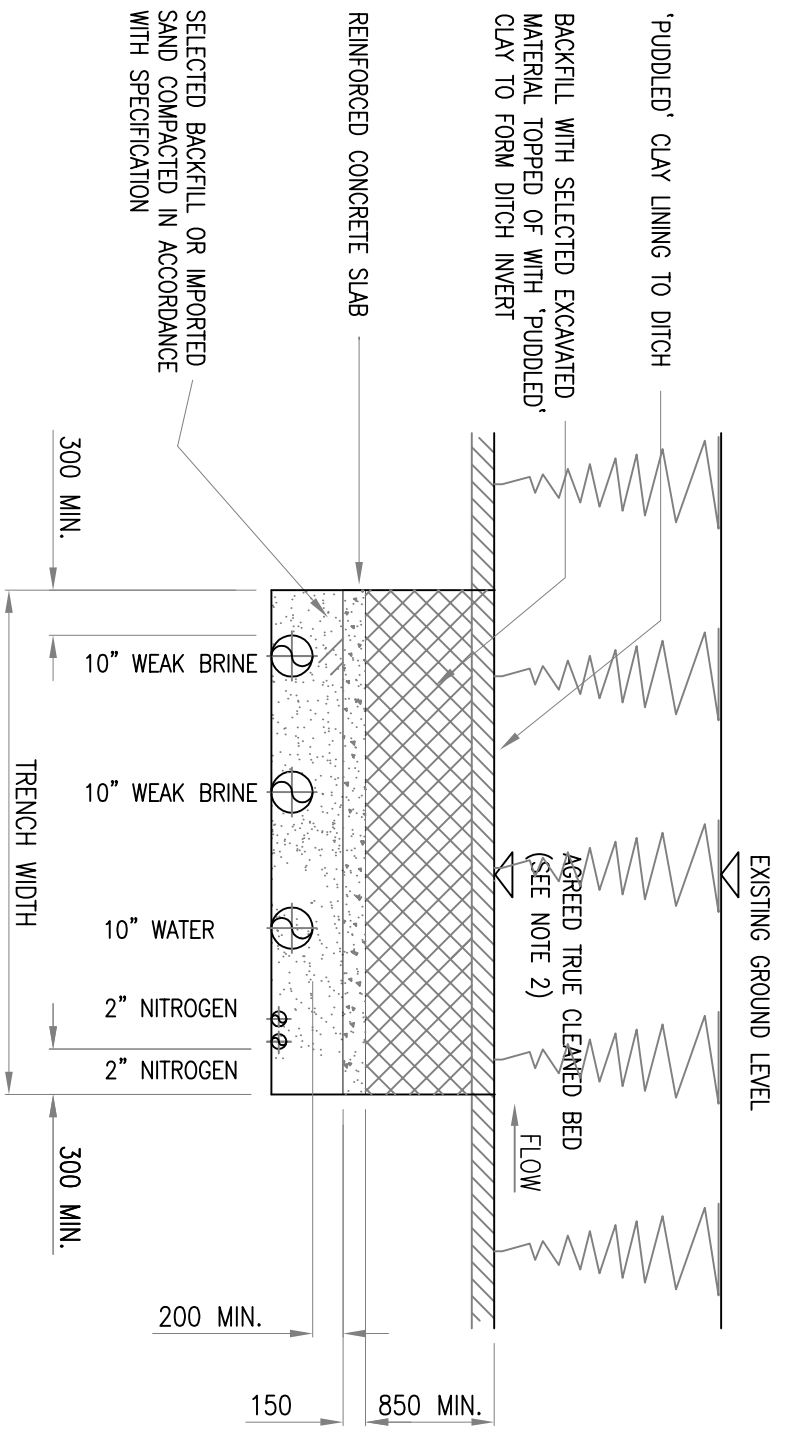
REINSTATEMENT DETAIL
1:100

EXISTING HEDGEROW TO BE TEMPORARILY
REMOVED AND REINSTATED AFTER
INSTALLATION OF PIPELINES

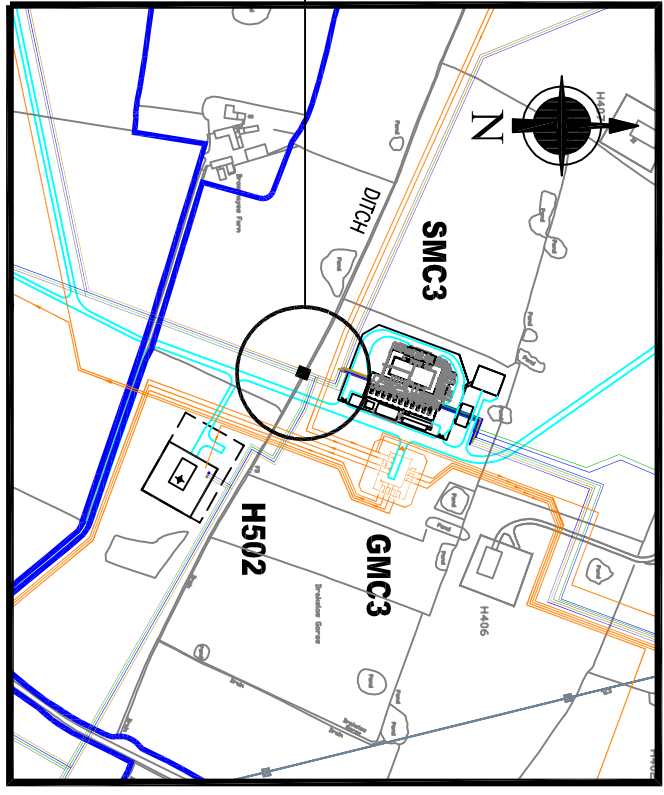


**SECTION THRO' DITCH AT LOCATION PX6
(LOOKING WEST)**
1:100

- NOTES**
1. ALL DIMENSIONS IN mm UNLESS OTHERWISE NOTED.
 2. COVER SHOWN RELATES TO A TRUE CLEANED BED OF WATERCOURSE OR ANY OTHER LEVELS AS AGREED WITH THE WATERCOURSE AUTHORITY. THIS SHALL BE MEASURED TO THE TOP OF PIPE OR CONCRETE SLAB, WHICHEVER IS APPLICABLE.



SECTION A-A
1:50



LOCATION PLAN
NOT TO SCALE

REFERENCE DRAWINGS

13-03-01-HOL/24/301. HOLFORD BRINEFIELD - KGSP
KEY PLAN FOR INFRASTRUCTURE CROSSINGS

HOLFORD BRINEFIELD - KGSP - DITCH CROSSING PX6 FOR BRINE, WATER AND NITROGEN PIPELINES

TITLE		HOLFORD BRINEFIELD - KGSP - DITCH CROSSING PX6 FOR BRINE, WATER AND NITROGEN PIPELINES		DRAWING No. 13-03-01/HOL/24/312	
REV	DESCRIPTION	DATE	BY	CHKD BY	DATE
B1	FOR DCD APPLICATION	26.10.2015	DP	DP	26.10.2015
	ALTERATIONS				
<p>THIS DRAWING IS PRIVATE AND CONFIDENTIAL, AND IS THE PROPERTY OF KEUPER GAS STORAGE LIMITED. IT MUST NOT BE COPIED OR LENT WITHOUT THE CONSENT OF KEUPER GAS STORAGE LIMITED. BRINE AND WATER SECTION AND MUST BE RETURNED WITH TENDER AND / OR ON COMPLETION OF ORDER.</p>			<p>THIS DRAWING HAS BEEN GENERATED USING CAD. AUTOMATICALLY GENERATED DIMENSIONS SHOULD BE MADE TO THE DRAWING EXCEPT BY UPDATING THE CAD MASTER IMAGE. IF ANY DOUBT EXISTS PLEASE CONTACT HOLFORD DRAWING OFFICE FOR CONFIRMATION OF CURRENT DRAWING STATUS.</p>		
<p>KEUPER GAS STORAGE LIMITED BRINE AND WATER SECTION, NORTHWICH SITES, HOLFORD BRINEFIELD, LOSTOCK GRALAM, NORTHWICH, CHESHIRE, CV9 7TD.</p>			<p>SCALE: 1:100 1:50</p>		
<p>PROJECT No. EN030002</p>			<p>SIZE: A3</p>		
<p>BRINE AND WATER SECTION, NORTHWICH SITES, HOLFORD BRINEFIELD, LOSTOCK GRALAM, NORTHWICH, CHESHIRE, CV9 7TD.</p>			<p>REV: B1</p>		