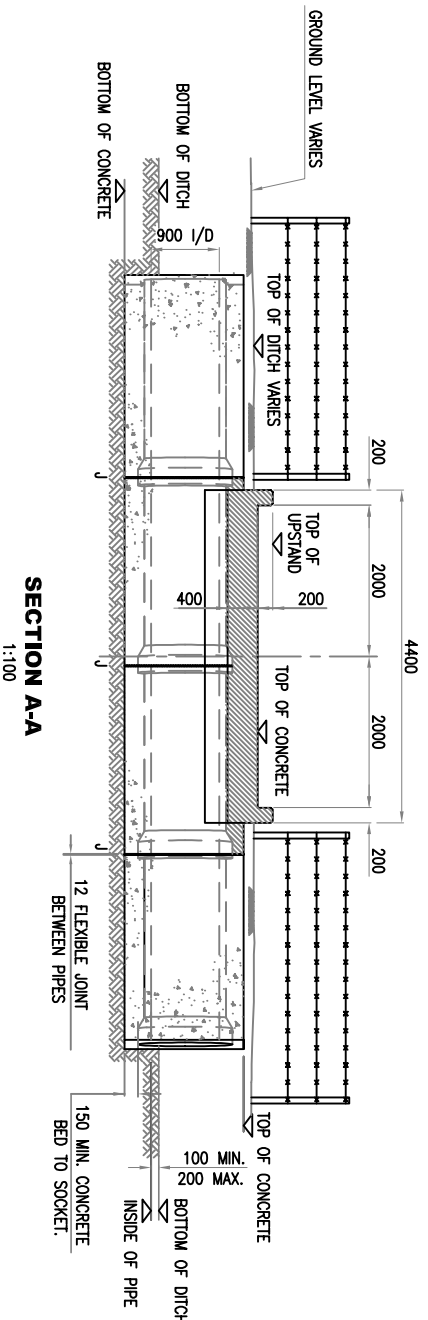
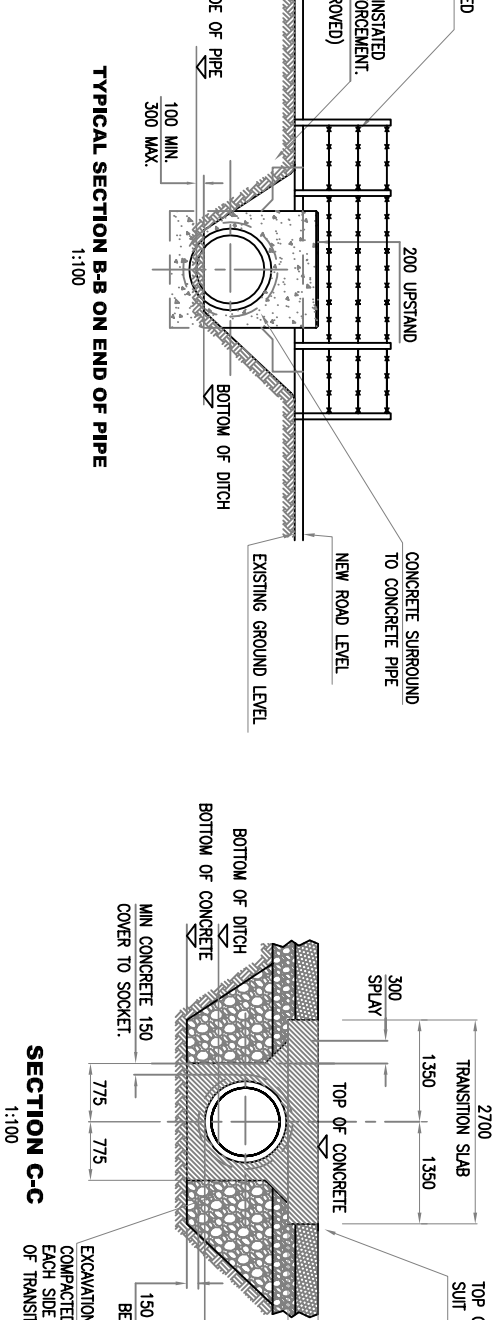


**PLAN ON BROOK CROSSING RX2**  
1:100

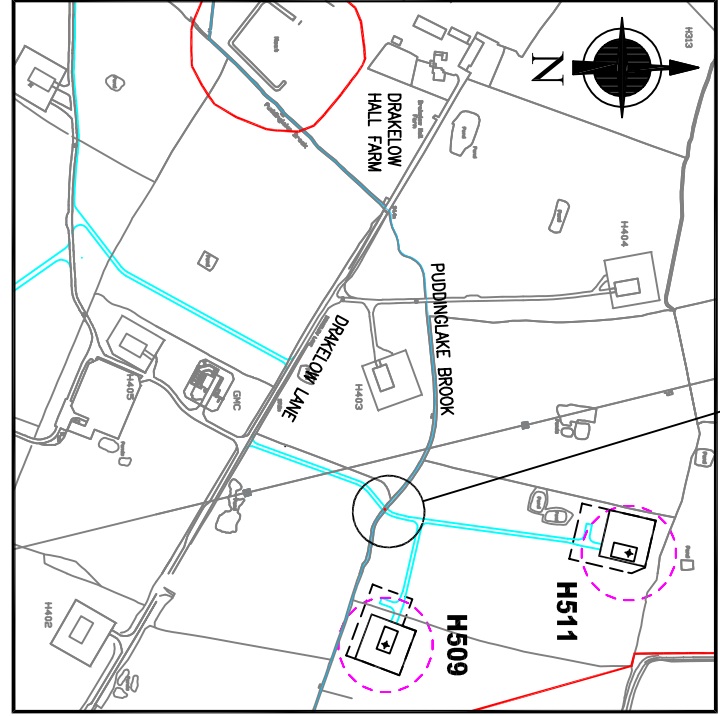


**SECTION A-A**  
1:100



**TYPICAL SECTION B-B ON END OF PIPE**  
1:100

**SECTION C-C**  
1:100



**LOCATION PLAN**  
NOT TO SCALE

**GENERAL NOTES**  
1. ALL DIMENSIONS ARE IN MILLIMETRES.  
2. ALL LEVELS ARE IN METRES, A.O.D.

**REFERENCE DRAWINGS**  
13-03-01-HOL/24/301. HOLFORD BRINEFIELD - KSP  
KEY PLAN FOR INFRASTRUCTURE CROSSINGS

THIS DRAWING  
ROAD CROSSING RX2  
TO PUDDINGLAKE BROOK  
E 370392.042  
N 370241.644

**HOLFORD BRINEFIELD - KGSP - 4 METRE ROAD CROSSING RX2 TO PUDDINGLAKE BROOK**

TITLE		HOLFORD BRINEFIELD - KGSP - 4 METRE ROAD CROSSING RX2 TO PUDDINGLAKE BROOK	
REV	DATE	BY	DESCRIPTION
B1	26.10.2015	DP	FDR DCD APPLICATION
		OR	DATE
THIS DRAWING IS PRIVATE AND CONFIDENTIAL, AND IS THE PROPERTY OF KEUPER GAS STORAGE LIMITED. IT MUST NOT BE COPIED OR LENT WITHOUT THE CONSENT OF KEUPER GAS STORAGE LIMITED. BRINE AND WATER SECTION AND MUST BE RETURNED WITH TENDER AND / OR ON COMPLETION OF ORDER.		<b>KEUPER GAS STORAGE LIMITED</b> BRINE AND WATER SECTION, NORTHWICH SITES, HOLFORD BRINEFIELD, LOSTOCK GRALAM, NORTHWICH, CHESHIRE, CV9 7TD.	
<b>WARNING</b> THIS DRAWING HAS BEEN GENERATED USING CAD. ALL DIMENSIONS AND ANGLES SHOULD BE CHECKED AND CONFIRMED BY THE DRAWING ENGINEER. ANY CHANGES SHOULD BE MADE TO THE DRAWING EXCEPT BY UPDATING THE CAD MASTER IMAGE. IF ANY DOUBT EXISTS PLEASE CONTACT HOLFORD DRAWING OFFICE FOR CONFIRMATION OF CURRENT DRAWING STATUS.			
DATE	APPROVED BY	ACG. No.	PROJECT No.
02.02.2015	Alan Cooper		EN030002
DATE	CHECKED BY	SCALE	SIZE
02.02.2015	DP	1:100	A3
DATE	EXT.		REV
02.02.2015			B1
DRAWING No.		13-03-01/HOL/24/303	